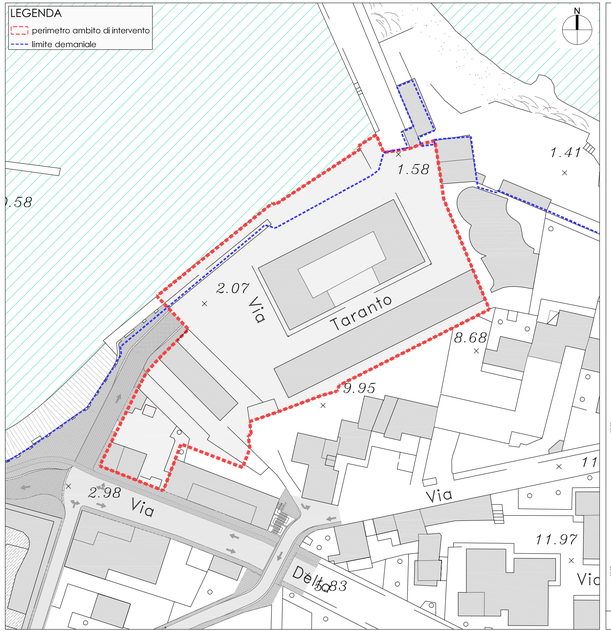

ERP - piante, prospetti e sezione 1:500

Dati: H= 16,60 m / Sc= 735 mq / V= 12.200 mc

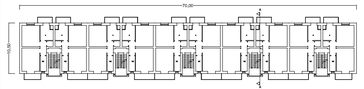

Piani 1°-2°-3°-4°

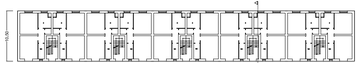

Piano terra

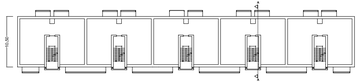

Piano copertura

Prospetto posteriore

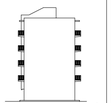

Prospetto laterale

Prospetto su via Taranto

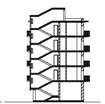

Sez. A-A

Mercato ittico - piante e prospetto

Dati: H= 12,20 m / Sc= 1,060 mq / V= 11,106 mc

Pianta piano terra



Pianta piano primo

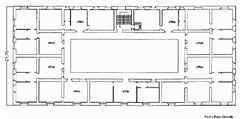

Pianta piano secondo

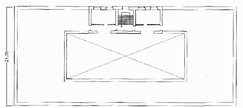

Pianta piano coperture

Prospetto principale

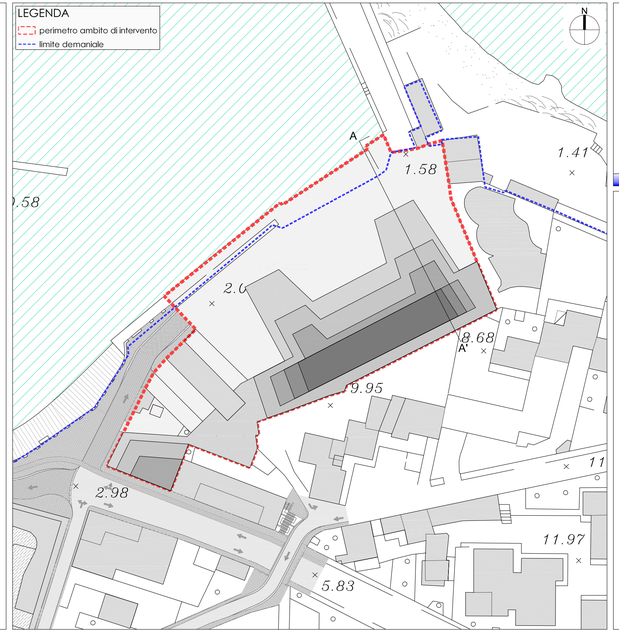

Sezione tipo 1:500

Indici:
V max= 24.000 mc + Vol. parcheggi
H max= 17 m
I.f.f.= 5 mc/mq
Sup. parcheggio min.= 3.000 mq

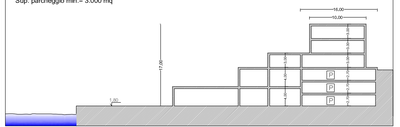

Piano Urbanistico Generale
Integrazione al DPP

Strategie per il nucleo antico

Nuovo fronte mare

SOSTITUZIONE EDILIZIA, RIFUNZIONALIZZAZIONE DEL MERCATO ITTICO E SISTEMAZIONE DELL'AREA CON FUNZIONI A SERVIZIO DEL TURISMO PORTUALE

P4.4